

SCOTTISHPOWER  
RENEWABLES

# East Anglia ONE North and East Anglia TWO Offshore Windfarms

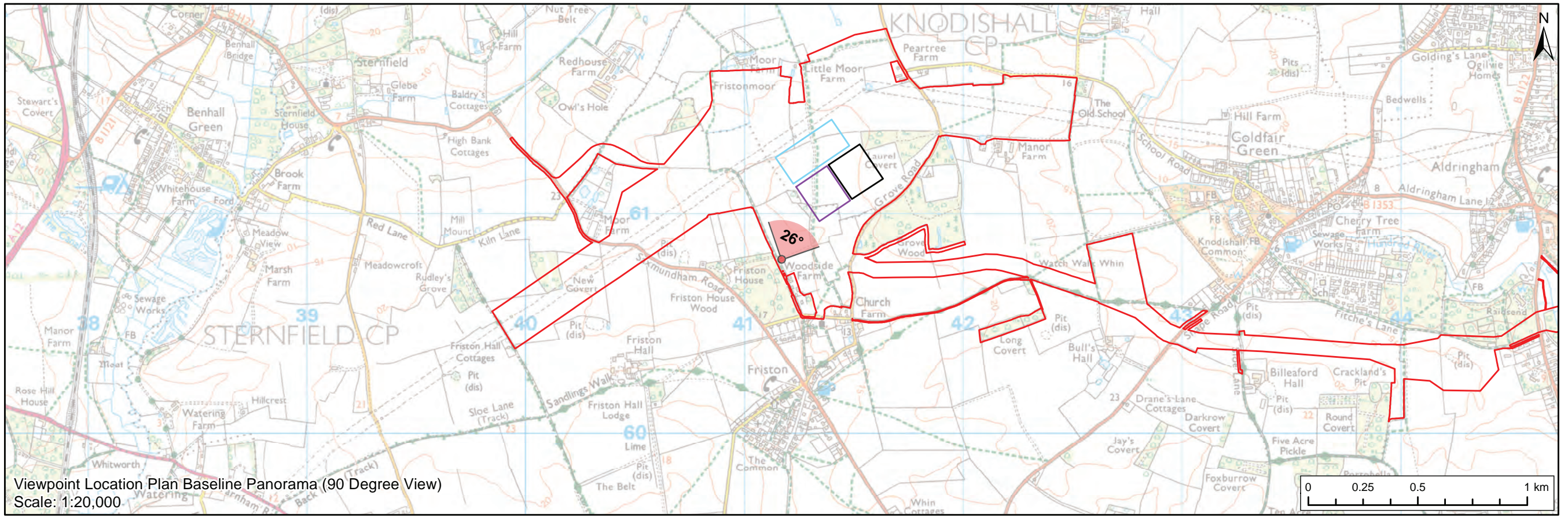
## LVIA GIS Addendum

Appendix 9 Viewpoint 1: Figure 29.13  
AIS Update:PRoW near Friston House

Applicants: East Anglia ONE North Limited and East Anglia TWO Limited  
Document Reference: ExA.AS-4.D11.V1\_09  
SPR Reference: EA1N\_EA2-DWF-ENV-REP-IBR-001074\_09

Date: 7<sup>th</sup> June 2021  
Revision: Version 1  
Author: Royal HaskoningDHV

Applicable to **East Anglia ONE North** and **East Anglia TWO**



**Legend**

- East Anglia ONE North and East Anglia TWO Onshore Development Area
- Western Substation (190m x 170m)
- Eastern Substation (190m x 170m)
- National Grid Substation

**Viewpoint:**

- ▲ 90 Degree Field of View Viewpoint
- ▼ 53.5 Degree Field of View Viewpoint



Prepared:	LA	Scale @ A3
Checked:	SM	
Approved:	LT	

Source: © Crown copyright and database rights 2020. Ordnance Survey 100031972.  
This map has been produced to the best known information at the time of issue, and has been produced for your information only.  
Please consult with the SFR Onshore GIS team to ensure the content is still current before using the information contained on this map.  
No liability is accepted for any errors or omissions in the map and shall not be liable for any loss, damage or expense caused by such errors or omissions.

**East Anglia ONE North and East Anglia TWO**  
Viewpoint 1: Public Right of Way near Friston House

<b>(Figure 29.13-Update)</b>		
Rev	1	Coordinate System: BNG Datum: OSGB36
Date	13/01/21	
Figure	29.13a	



Baseline Photograph (53.5 Degree Field of View)

View flat at a comfortable arm's length

<b>OS reference:</b> 641169 E 260794 N	<b>Horizontal field of view:</b> 53.5° (planar projection)	<b>Camera:</b> Canon EOS 5D Mark II	<small>Contains Ordnance Survey digital data © Crown copyright, All rights reserved 2020 Licence number 0100031673</small>
<b>Eye level:</b> 14 m AOD	<b>Principal viewing distance:</b> 812.5 mm	<b>Lens:</b> 50mm (Canon EF 50mm f/1.4)	
<b>Direction of view:</b> 26°	<b>Paper size:</b> 841 x 297 mm (half A1)	<b>Camera height:</b> 1.5 m AGL	<b>Figure: 29.13a</b>
	<b>Correct printed image size:</b> 820 x 260 mm	<b>Date and time:</b> 22/02/2020, 14:24:44	<b>Viewpoint 1: Public Right of Way near Friston House</b>



Visual representation of 1st year of operational phase  
 Photomontage of the proposed western substation and National Grid AIS substation

View flat at a comfortable arm's length

<b>OS reference:</b>	641169 E 260794 N	<b>Horizontal field of view:</b>	53.5° (planar projection)	<b>Camera:</b>	Canon EOS 5D Mark II
<b>Eye level:</b>	14 m AOD	<b>Principal viewing distance:</b>	812.5 mm	<b>Lens:</b>	50mm (Canon EF 50mm f/1.4)
<b>Direction of view:</b>	26°	<b>Paper size:</b>	841 x 297 mm (half A1)	<b>Camera height:</b>	1.5 m AGL
		<b>Correct printed image size:</b>	820 x 260 mm	<b>Date and time:</b>	22/02/2020, 14:24:44

Contains Ordnance Survey digital data © Crown copyright, All rights reserved 2020 Licence number 0100031673

**Figure: 29.13b**  
**Viewpoint 1: Public Right of Way near Friston House**




Visual representation of 15th year of operational phase  
Photomontage of the proposed western substation and National Grid AIS substation

View flat at a comfortable arm's length

<b>OS reference:</b>	641169 E 260794 N	<b>Horizontal field of view:</b>	53.5° (planar projection)	<b>Camera:</b>	Canon EOS 5D Mark II
<b>Eye level:</b>	14 m AOD	<b>Principal viewing distance:</b>	812.5 mm	<b>Lens:</b>	50mm (Canon EF 50mm f/1.4)
<b>Direction of view:</b>	26°	<b>Paper size:</b>	841 x 297 mm (half A1)	<b>Camera height:</b>	1.5 m AGL
		<b>Correct printed image size:</b>	820 x 260 mm	<b>Date and time:</b>	22/02/2020, 14:24:44

Contains Ordnance Survey digital data © Crown copyright, All rights reserved 2020 Licence number 0100031673

**Figure: 29.13c**  
**Viewpoint 1: Public Right of Way near Friston House**



Visual representation of 1st year of operational phase  
 Photomontage of the proposed eastern substation and National Grid AIS substation

View flat at a comfortable arm's length

<b>OS reference:</b>	641169 E 260794 N	<b>Horizontal field of view:</b>	53.5° (planar projection)	<b>Camera:</b>	Canon EOS 5D Mark II
<b>Eye level:</b>	14 m AOD	<b>Principal viewing distance:</b>	812.5 mm	<b>Lens:</b>	50mm (Canon EF 50mm f/1.4)
<b>Direction of view:</b>	26°	<b>Paper size:</b>	841 x 297 mm (half A1)	<b>Camera height:</b>	1.5 m AGL
		<b>Correct printed image size:</b>	820 x 260 mm	<b>Date and time:</b>	22/02/2020, 14:24:44

Contains Ordnance Survey digital data © Crown copyright, All rights reserved 2020 Licence number 0100031673

**Figure: 29.13b**  
**Viewpoint 1: Public Right of Way near Friston House**




Visual representation of 15th year of operational phase  
Photomontage of the proposed eastern substation and National Grid AIS substation

View flat at a comfortable arm's length

<b>OS reference:</b>	641169 E 260794 N	<b>Horizontal field of view:</b>	53.5° (planar projection)	<b>Camera:</b>	Canon EOS 5D Mark II
<b>Eye level:</b>	14 m AOD	<b>Principal viewing distance:</b>	812.5 mm	<b>Lens:</b>	50mm (Canon EF 50mm f/1.4)
<b>Direction of view:</b>	26°	<b>Paper size:</b>	841 x 297 mm (half A1)	<b>Camera height:</b>	1.5 m AGL
		<b>Correct printed image size:</b>	820 x 260 mm	<b>Date and time:</b>	22/02/2020, 14:24:44

Contains Ordnance Survey digital data © Crown copyright, All rights reserved 2020 Licence number 0100031673

**Figure: 29.13c**  
**Viewpoint 1: Public Right of Way near Friston House**



Visual representation of 1st year of operational phase  
 Photomontage of the proposed western substation, eastern substation and National Grid AIS substation

View flat at a comfortable arm's length

<b>OS reference:</b>	641169 E 260794 N	<b>Horizontal field of view:</b>	53.5° (planar projection)	<b>Camera:</b>	Canon EOS 5D Mark II
<b>Eye level:</b>	14 m AOD	<b>Principal viewing distance:</b>	812.5 mm	<b>Lens:</b>	50mm (Canon EF 50mm f/1.4)
<b>Direction of view:</b>	26°	<b>Paper size:</b>	841 x 297 mm (half A1)	<b>Camera height:</b>	1.5 m AGL
		<b>Correct printed image size:</b>	820 x 260 mm	<b>Date and time:</b>	22/02/2020, 14:24:44

Contains Ordnance Survey digital data © Crown copyright, All rights reserved 2020 Licence number 0100031673

**Figure: 29.13d**  
**Viewpoint 1: Public Right of Way near Friston House**





Visual representation of 15th year of operational phase  
Photomontage of the proposed western substation, eastern substation and National Grid AIS substation

View flat at a comfortable arm's length

<b>OS reference:</b>	641169 E 260794 N	<b>Horizontal field of view:</b>	53.5° (planar projection)	<b>Camera:</b>	Canon EOS 5D Mark II
<b>Eye level:</b>	14 m AOD	<b>Principal viewing distance:</b>	812.5 mm	<b>Lens:</b>	50mm (Canon EF 50mm f/1.4)
<b>Direction of view:</b>	26°	<b>Paper size:</b>	841 x 297 mm (half A1)	<b>Camera height:</b>	1.5 m AGL
		<b>Correct printed image size:</b>	820 x 260 mm	<b>Date and time:</b>	22/02/2020, 14:24:44

Contains Ordnance Survey digital data © Crown copyright, All rights reserved 2020 Licence number 0100031673

**Figure: 29.13e**  
**Viewpoint 1: Public Right of Way near Friston House**